
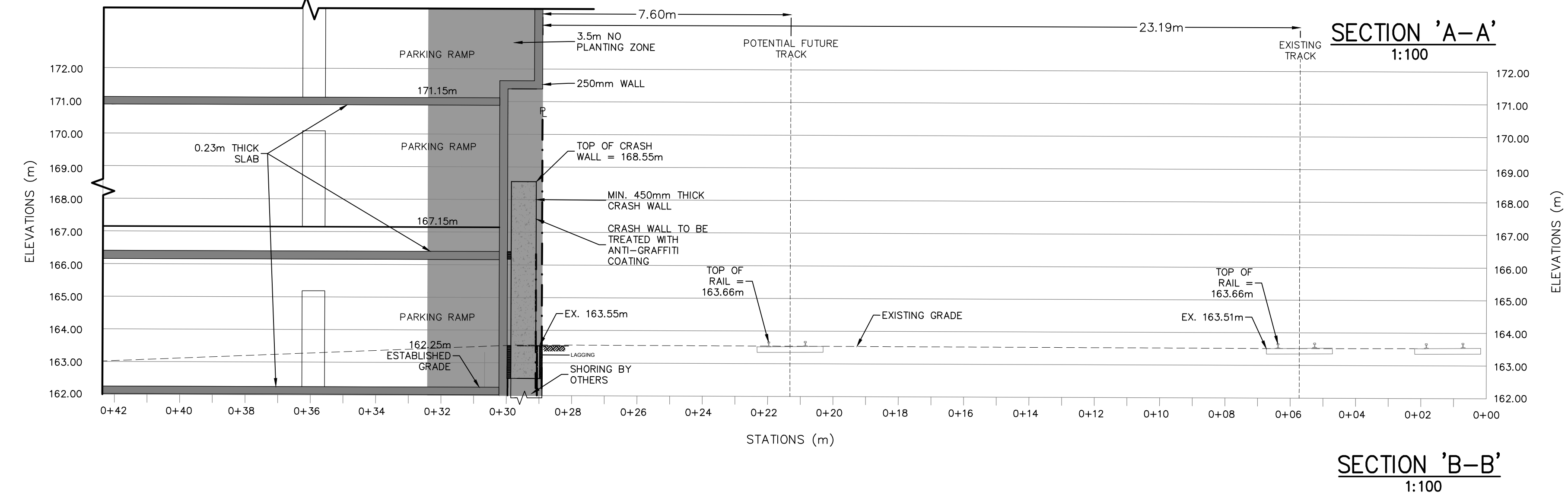
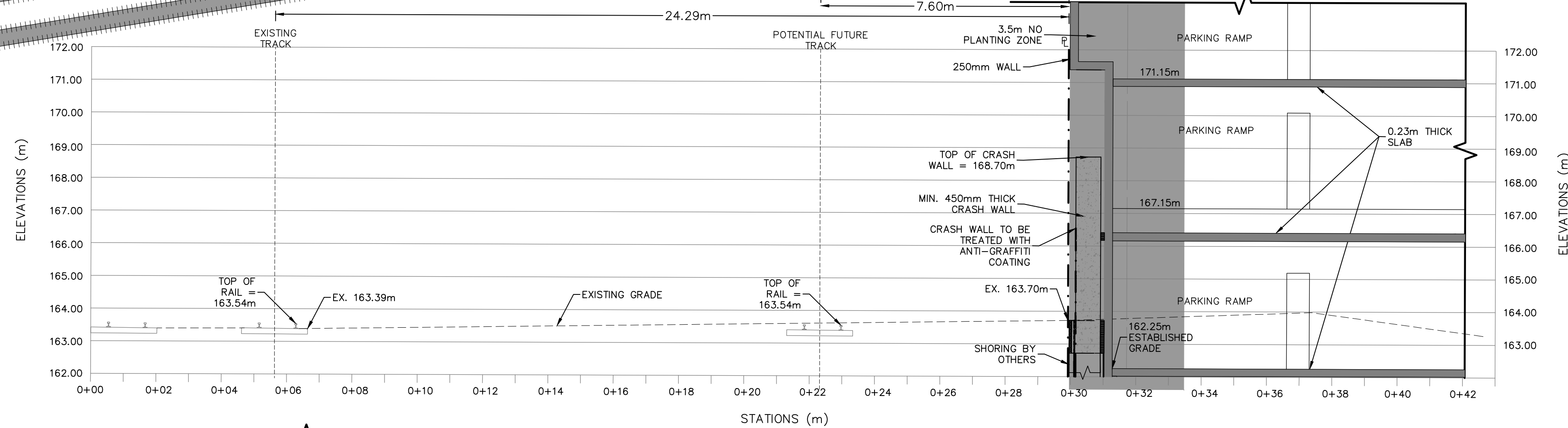


PLAN
SCALE 1:300

NOTES:
FOR DETAILS ON THE CRASH WALL, REFER TO STRUCTURAL ENGINEERS DRAWINGS.



KEY PLAN N.T.S.
BENCHMARK
BM No. 12419661552 ELEV = 157.146m
ELEVATIONS SHOWN HEREON ARE GEODETIC AND IN METRES AND ARE RELATED TO CITY OF TORONTO BENCHMARK No. 12419661552 HAVING A PUBLISHED ELEVATION OF 157.146 METRES.

LEGEND

- 100.00 EXISTING SPOT ELEVATION
- DENOTES PROPERTY LINE
- ||||| DENOTES POTENTIAL FUTURE RAILWAY TRACKS
- DENOTES EXISTING RAILWAY TRACKS
- × TW204.12 DENOTES PROPOSED TOP OF CRASH WALL ELEVATION (BY JSW+ASSOCIATES)
- × BW204.12 DENOTES PROPOSED BOTTOM OF WALL ELEVATION (BY MERITECH ENGINEERING)
- DENOTES 20.0m RAIL SAFETY SETBACK LINE
- DENOTES LIMIT OF UNDERGROUND PARKING
- █ DENOTES 5.0m HIGH CRASH WALL
- █ DENOTES 3.5m NO PLANTING ZONE

No.	Date	Description	By	Ck.
3	18.05.2023	3rd SUBMISSION TO THE CITY OF TORONTO AND METROLINX	M.S.	M.M.
2	11.05.2021	2nd SUBMISSION TO THE CITY OF TORONTO	M.S.	L.R.
1	19.02.2020	1st SUBMISSION TO THE CITY OF TORONTO	C.S.	L.R.

Professional Engineer Seal: 2023-05-18, 914-63, JSW+ associates CONSULTING ENGINEERS LANDSCAPE ARCHITECTS
Tel: (905)889-8100 Fax: (905)889-6614

Blauson Assets Management Ltd. c/o Ling Kee Group
320 McCowan Road
Mile 323.65-324.0
(KINGSTON SUBDIVISION)
TORONTO, ONTARIO

Title: **DERAILMENT PLAN**

Scale: AS INDICATED	Designed: L.R.	Checked: L.R.
Drawn: C.S.	Date: JANUARY 2020	
Job No. 19-62	Drawing No. DP-1	